

Existing A66

Order Limits

Study Area 3km

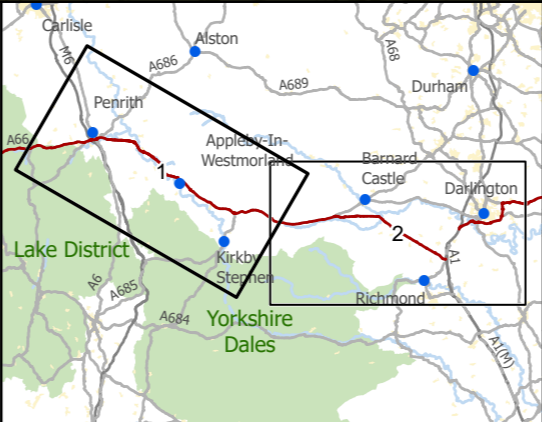
Local Authority Boundary

Contours (m)

Elevation (m)

893

0



3 Piccadilly Place
Manchester
M1 3BN

P02	First Issue	PKEL	LHAN	JSIM	AMIT	KWHA
		14/03/22	14/03/22	14/03/22	20/04/22	20/04/22
Revision	Created	Checked	Reviewed	Approved	Authorised	

Scale @ A3:1:125,000 | Project Ref No HE565627 | Stage: Stage 3
 © Crown copyright and database rights (2022). All rights reserved. OS 100030649.
 Contains public sector information licensed under the Open Government Licence v3.0.
 Digital Terrain Model - ©Astrium Ltd and Bluesky International Ltd

Project Name
A66 Northern Trans-Pennine Project

Map Title
Figure 10.1

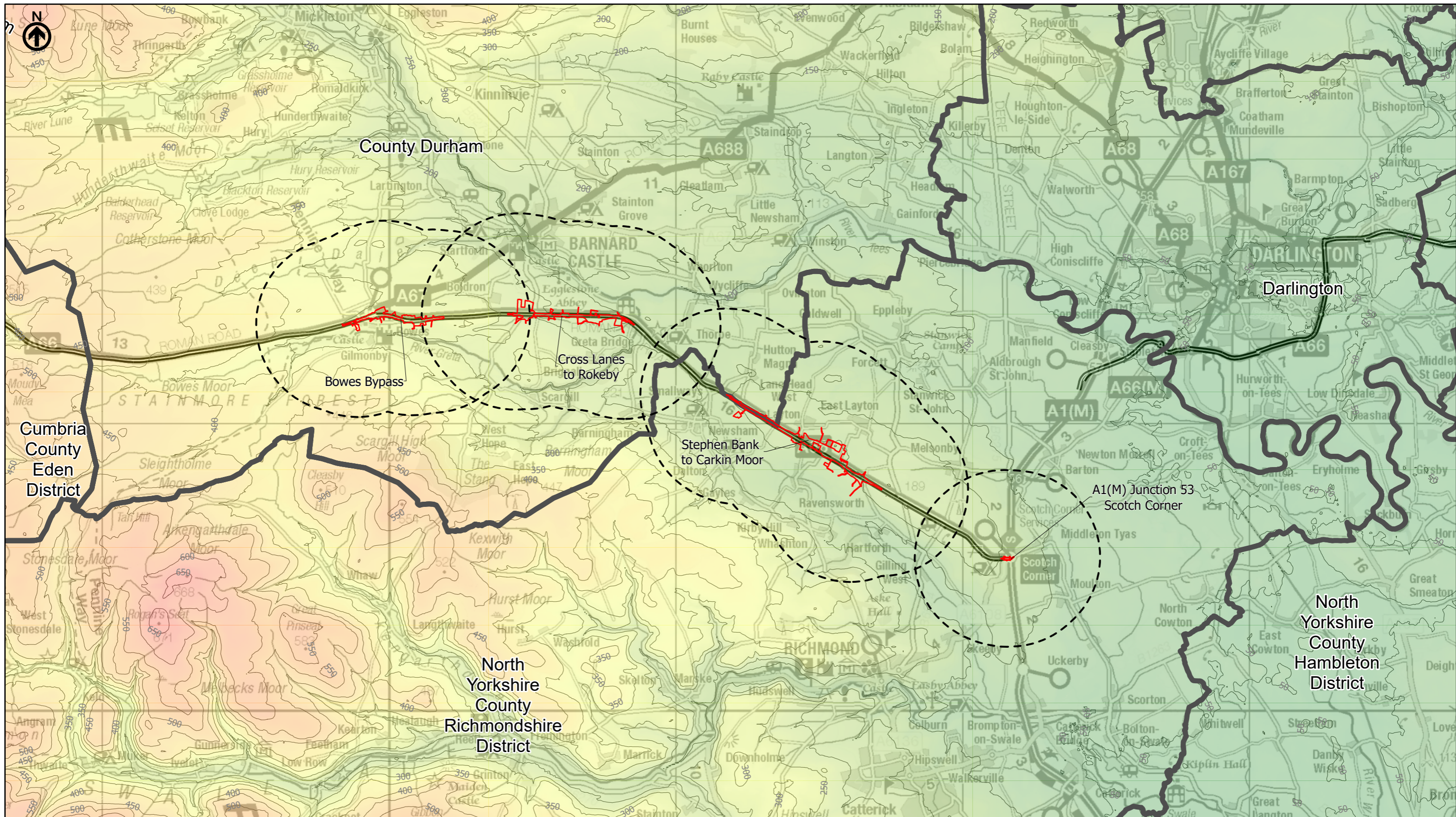
Landscape and Visual Context

Sheet 1 of 2

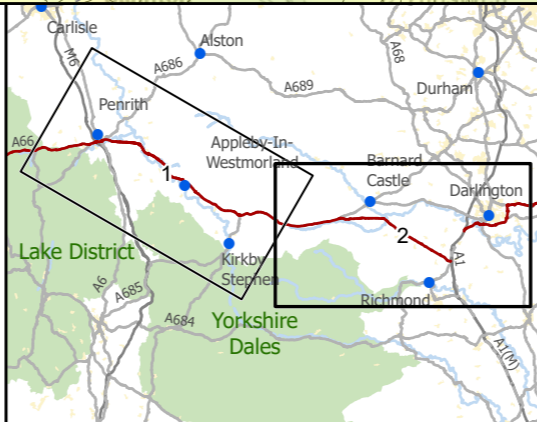
Map Number	Project	Originator	Volume
HE565627	-	AMY	-
S00	-	MP - LL	-
Location	Type	Role	Number
S4	FIT FOR STAGE APPROVAL		P02

Suitability Description
FIT FOR STAGE APPROVAL

Revision
P02

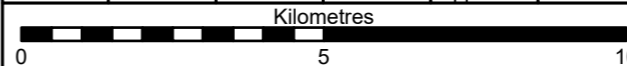


- Existing A66
- Order Limits
- Study Area 3km
- Local Authority Boundary
- Contours (m)
- Elevation (m)
- 893
- 0



3 Piccadilly Place
Manchester
M1 3BN

P02	First Issue				
	PKEL	LHAN	JSIM	AMIT	KWHA
	14/03/22	14/03/22	14/03/22	20/04/22	20/04/22
Revision	Created	Checked	Reviewed	Approved	Authorised



Scale @ A3:1:125,000 | Project Ref No HE565627 | Stage: Stage 3
 © Crown copyright and database rights (2022). All rights reserved. OS 100030649.
 Contains public sector information licensed under the Open Government Licence v3.0.
 Digital Terrain Model - ©Astrium Ltd and Bluesky International Ltd

Project Name
A66 Northern Trans-Pennine Project

Map Title
**Figure 10.1
Landscape and Visual Context
Sheet 2 of 2**

Map Number	Project	Originator	Volume
HE565627	-	AMY	-
S00	-	MP - LL	-
Location		Type	Role Number

Suitability	Suitability Description	Revision
S4	FIT FOR STAGE APPROVAL	P02